











NEW HAMPSHIRE WATERFOWL HUNTING ZONES

- NH Waterfowl Hunting Zones
-  Inland
 -  Coastal
 -  Connecticut River
 -  State
 -  County
 -  Town
 -  US Route
 -  State Route
 -  Rivers and Streams
 -  Lakes and Ponds

Coastal Zone

Beginning at the Maine-New Hampshire border in Rollinsford, that portion of the State east of a boundary formed by Route 4 west to the city of Dover; south to the intersection of Route 108; south along Route 108 through Madbury, Durham and Newmarket to the junction of Route 85 in Newfields; south to Route 101 in Exeter; east to Interstate 95 (NH Turnpike) in Hampton; and south to the Massachusetts border.

Inland Zone

That portion of the State west of the above boundary, including the Vermont portion of the Connecticut River Zone which is the area east of Interstate 91 beginning at the Massachusetts border; Interstate 91 north to Route 2; Route 2 north to Route 102; Route 102 north to Route 253; and Route 253 north to the border with Canada.

A person holding a New Hampshire hunting license which allows taking of migratory waterfowl may take migratory waterfowl and coots from the Connecticut River Zone.

The Connecticut River Zone in New Hampshire shall include that portion of NH lying west of the line defined by NH Route 63 from the Massachusetts border north to Route 12; Route 12 north to Route 12-A; Route 12-A north to Route 10; Route 10 north to Route 135; Route 135 north to Route 3; Route 3 north to the intersection with the Connecticut River.

A person holding a Vermont resident hunting license which allows the taking of migratory waterfowl may take migratory waterfowl and coots from the Connecticut River Zone.

Regulations for the New Hampshire Inland Zone apply to the Vermont portion of the Connecticut River Zone.

