







NEW HAMPSHIRE FISH AND GAME DEPARTMENT MOOSE MANAGEMENT UNITS

These are all the Wildlife Management Units in the state. Rules for various species use subsets of these units to set seasons and harvest limits. If a regulation refers to a letter with no numbers and the map displays the letter with numbers after it, the regulation is referring to all units on the map with that letter.

Example: In deer regulations Unit E is referenced. On the map the combination of E1, E2 and E3 make up the area referred to as "E".

-  Wildlife Management Unit
-  Management Region
-  Town boundary

NHFG Facilities

-  Education Center
-  Fish Hatchery
-  Regional Office

Base map: USGS digital line graph data provided by NH GRANIT at Complex Systems Research Center, UNH. Wildlife Management Unit boundaries developed by New Hampshire Fish and Game Department.

